
















# Palo Verde Elementary School Temporarily at Greendell School

## WALK AND ROLL TO SCHOOL SUGGESTED ROUTES

-  Suggested Route (Walking and Biking)
-  Suggested Route (Walking Only)
-  Access Point
-  Palo Verde Bus Stop
-  Crosstown Shuttle Stop
-  Bus Stop
-  Crossing Guard Location
-  Multi-use Path
-  Bicycle Parking
-  Traffic Signal
-  All-Way Stop
-  Marked Crosswalk
-  Enrollment Area
-  Parks and Open Space
-  School

Inset 1



For more Safe Routes to School information, please visit:  
[www.cityofpaloalto.org/saferoutes](http://www.cityofpaloalto.org/saferoutes)

The Palo Alto Safe Routes to School Partnership encourages parents to walk or bike with students and use this mapping tool to explore options for commuting from home to school. Parents are responsible for choosing the most appropriate route based on their knowledge of conditions on the route between home and school and the experience level of their child.

Inset 2

