












LOMA VERDE AVENUE TRUNK LINE REPLACEMENT PROJECT

Girls Middle School

PROJECT LOCATION MAP

	School		Traffic Signal
	Pedestrian-Only Access		All-Way Stop
	Pedestrian and Bicycle Access		Marked Crosswalk
	Crossing Guard Location		Parks and Open Space
	Construction Project Limits		
	Closed Sidewalk		
	Suggested Detour Route		

Storm Drain Pipe Replacement Project Site

Construction Notes:

- Sidewalks shall remain open unless otherwise noted in the field.
- Bicyclists may ride on the sidewalks for a detour.

