The City of Palo Alto

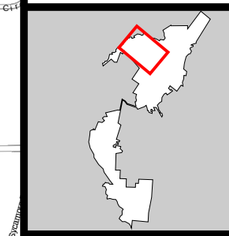

TENTATIVE FY 2019 - FY 2023 Resurfacing Projects

This map is a product of the City of Palo Alto GIS

0' 898'

bleung, 2019-02-28 09:14:28
(\\cc-maps\Encompass\Admin\Meta\View.mdb)

This document is a graphic representation only of best available sources.
The City of Palo Alto assumes no responsibility for any errors. ©1989 to 2016 City of Palo Alto

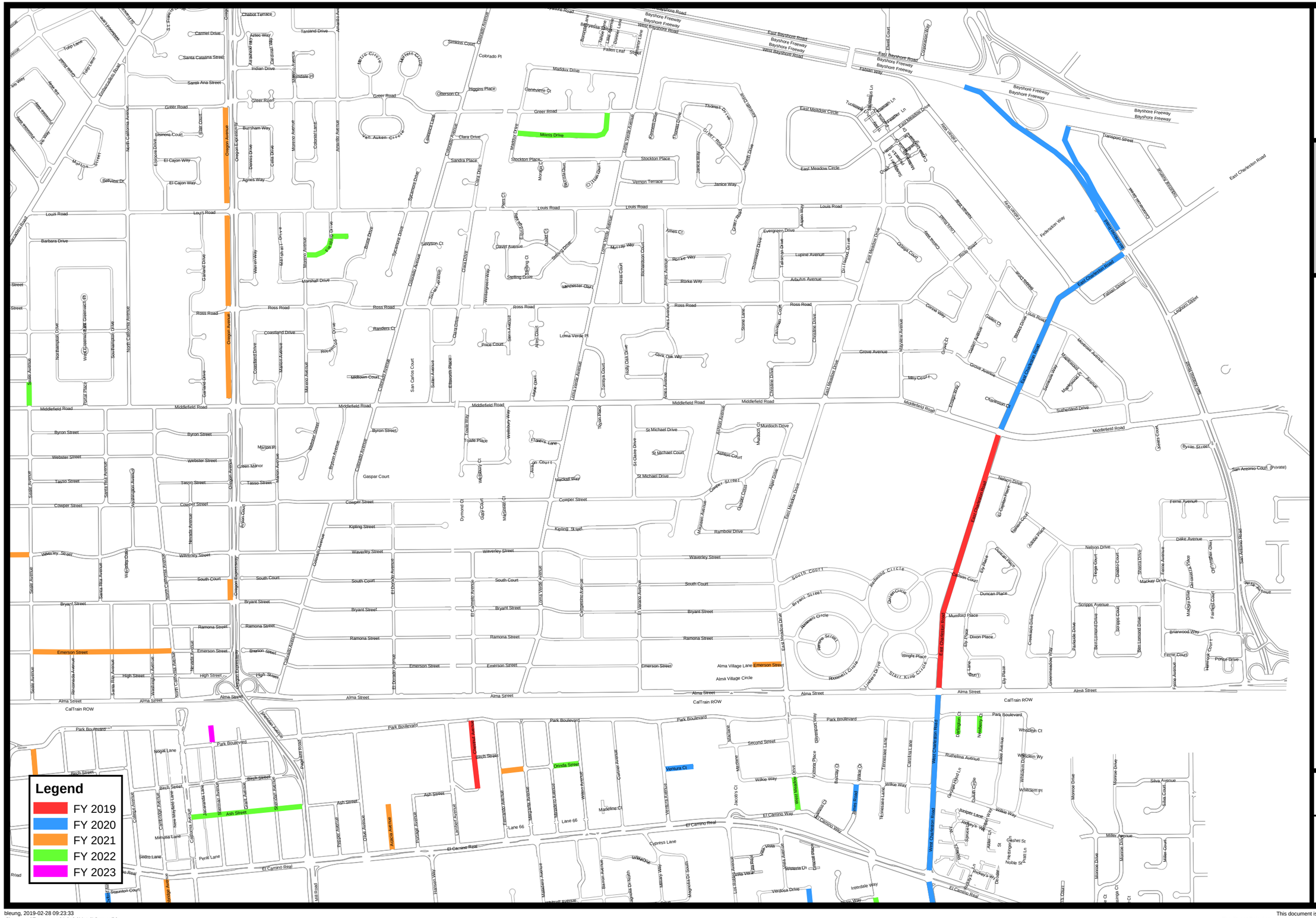

The City of Palo Alto

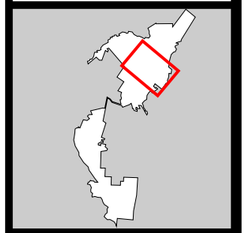

TENTATIVE
FY 2019 - FY 2023
Resurfacing Project

This map is a product of the City of Palo Alto GIS

0' 1034'

bleung, 2019-02-28 09:23:33
(\\cc-maps\Encompass\Admin\Meta\View.mdb)

This document is a graphic representation only of best available sources.
The City of Palo Alto assumes no responsibility for any errors. ©1989 to 2016 City of Palo Alto

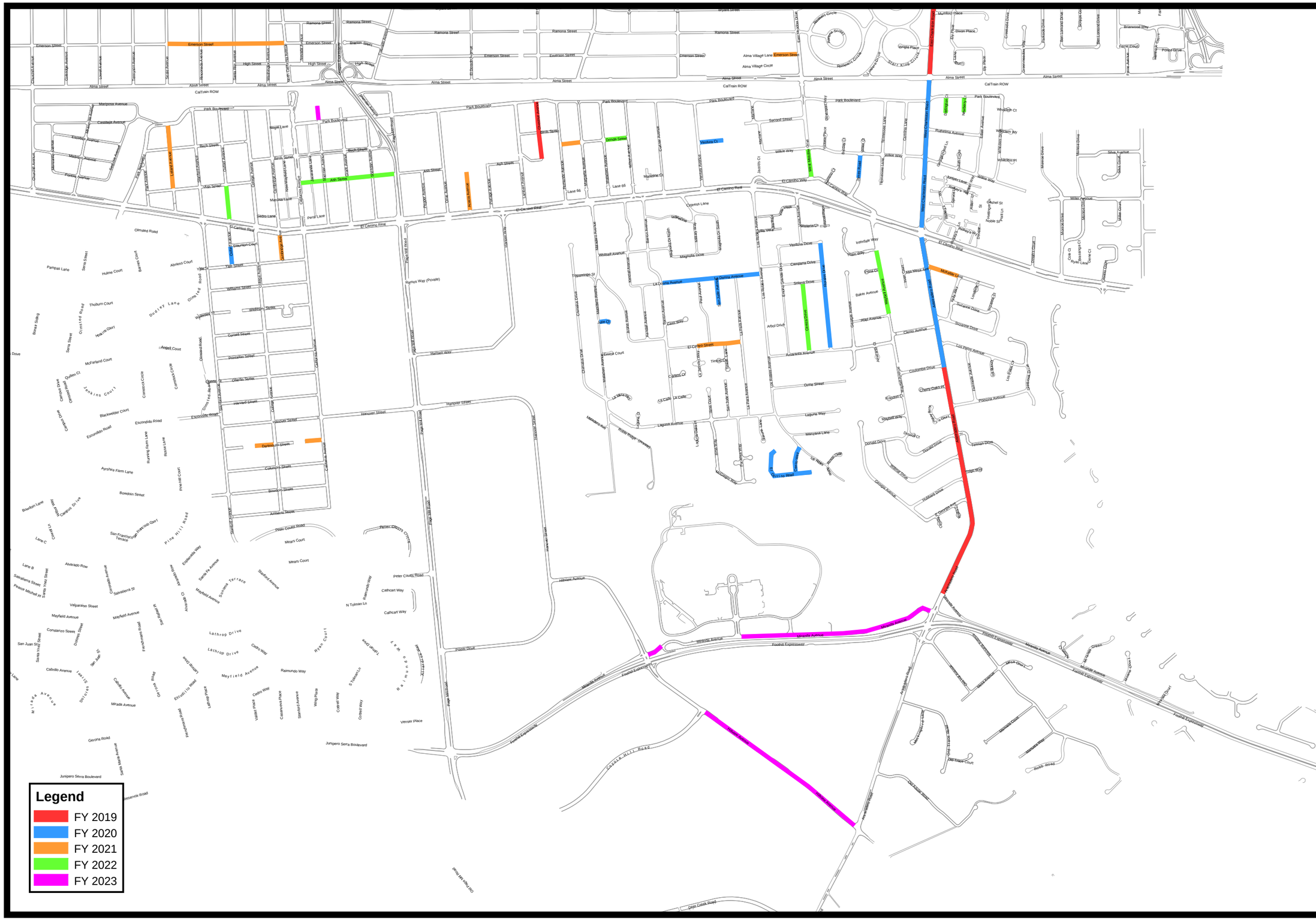

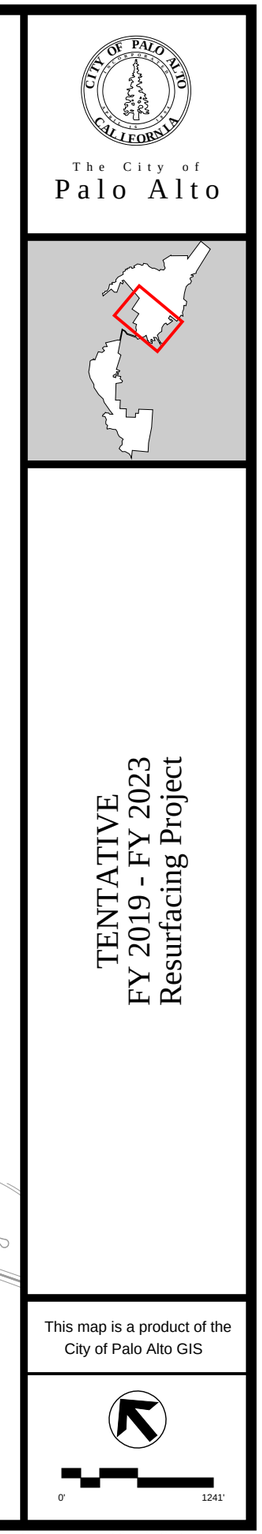

TENTATIVE
FY 2019 - FY 2023
Resurfacing Project

This map is a product of the City of Palo Alto GIS

bleung, 2019-02-28 09:25:05
(\\cc-maps\Encompass\Admin\Meta\View.mdb)

This document is a graphic representation only of best available sources.
The City of Palo Alto assumes no responsibility for any errors. ©1989 to 2016 City of Palo Alto

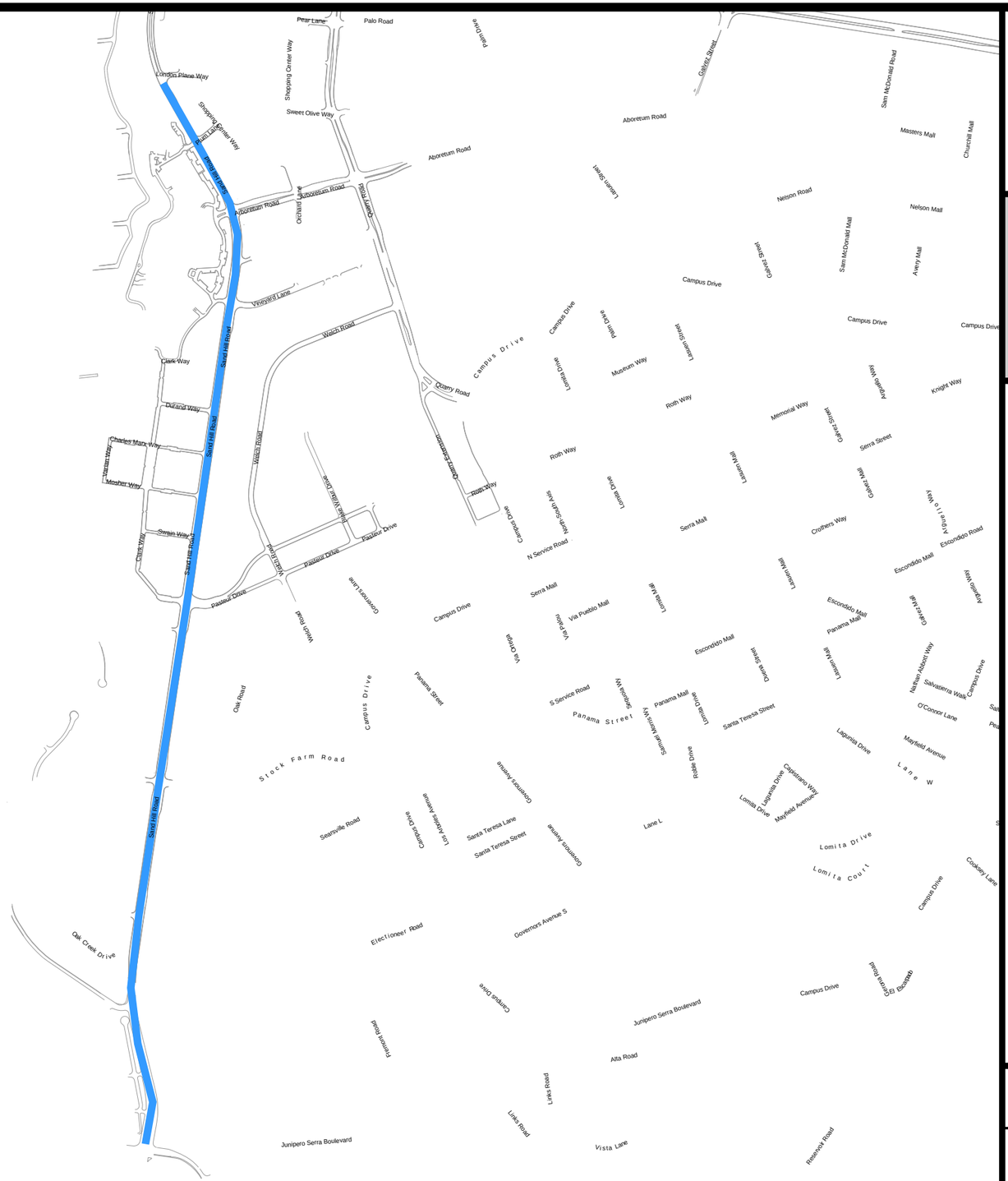
Pear Lane
Palo Road
Palm Drive
London Plane Way
Shopping Center Way
Sweet Olive Way
Aboretum Road
Sand Hill Road
Orchard Aboretum Road
Quarry Road
Vineyard Lane
Welch Road
Clark Way
Durand Way
Charles Mark Way
Mosher Way
Swain Way
Campus Drive
Roth Way
Museum Way
Memorial Way
Serra Street
Serra Mall
Knight Way
Agiliano Way
Escondido Road
Escondido Mall
Panama Mall
Panama Street
Santa Teresa Street
Santa Teresa Lane
Governors Avenue
Governors Avenue S
Stock Farm Road
Oak Road
Oak Creek Drive
Searsville Road
Electioneer Road
Junipero Serra Boulevard
Alta Road
Vista Lane
Links Road
Lake Road
Reservoir Road
Lomita Drive
Lomita Court
Lane L
Lane W
Lagunita Drive
Marfield Avenue
Salvatierra Walk
Campus Drive
Cooke Lane
Gerona Road
Gerona Drive
Nelson Road
Nelson Mall
Sam McDonald Road
Sam McDonald Mall
Masters Mall
Churchill Mall
Avery Mall
Lathers Way
Escondido Mall
Panama Mall
Santa Teresa Street
Governors Avenue
Campus Drive
Campus Drive
Campus Drive

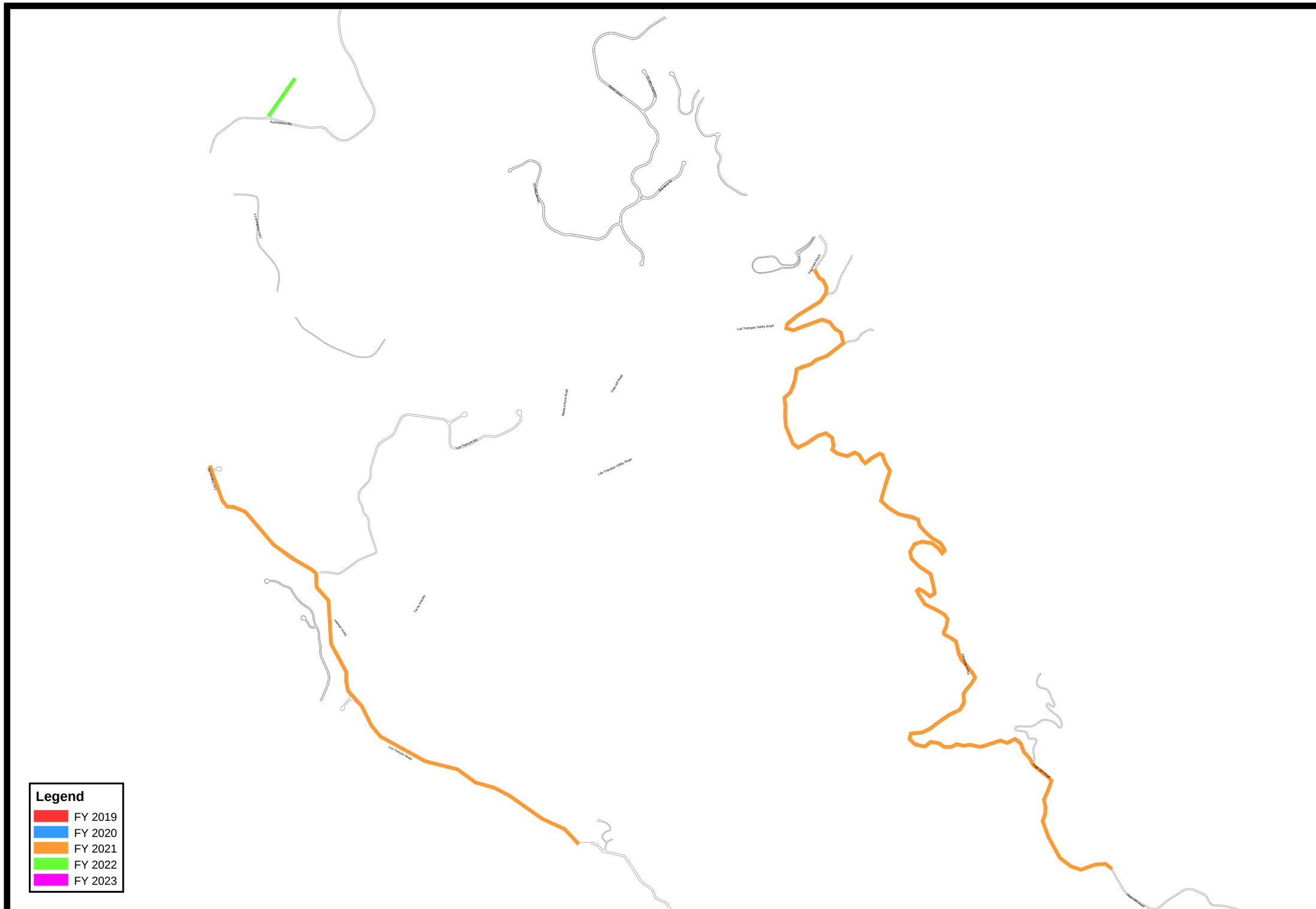

The City of
Palo Alto

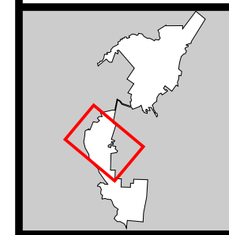

TENTATIVE
FY 2019 - FY 2023
Resurfacing Project

This map is a product of the
City of Palo Alto GIS

0' 1430'

bleung, 2019-02-28 09:29:13
(\\cc-maps\Encompass\Admin\Meta\View.mdb)

This document is a graphic representation only of best available sources.
The City of Palo Alto assumes no responsibility for any errors. ©1989 to 2016 City of Palo Alto