










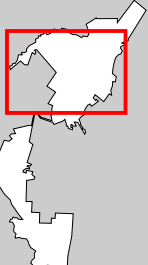


Legend

-  Quarter Mile Radius from El Camino Real
-  Half Mile Radius from Caltrain Station
-  2007-2014 RHNA HOS
-  2007-2014 RHNA HOS Pipeline Projects
-  Pipeline Project Sites not previously identified
-  Tier 2 - 340 Portage (Fry's) @ 20 du/ac
-  Tier 3 - CN/CS Zoned San Antonio Sites
-  Tier 4 - Cal Ave Surface Parking Lots
-  Tier 5 - Downtown Surface Parking Lots
-  Tier 6 - Miscellaneous Residential Zoned Sites

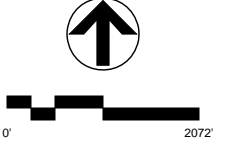


The City of
Palo Alto



DRAFT
2015-2023
Housing Opportunity Sites
v031214

This map is a product of the
City of Palo Alto GIS



0' 2072'